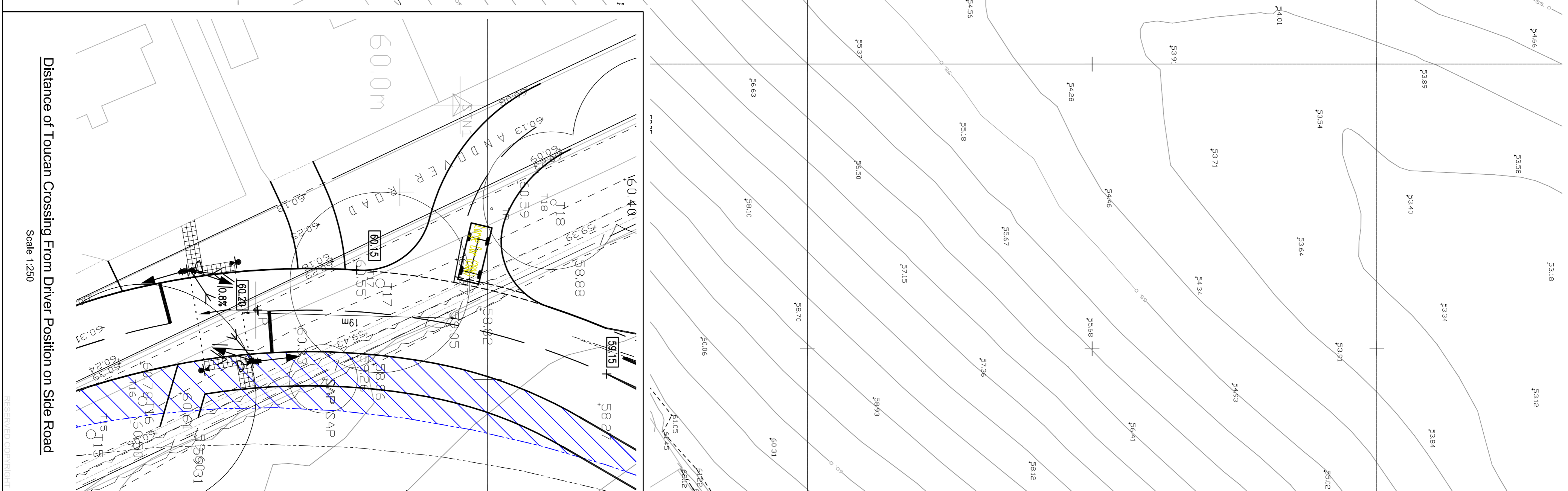
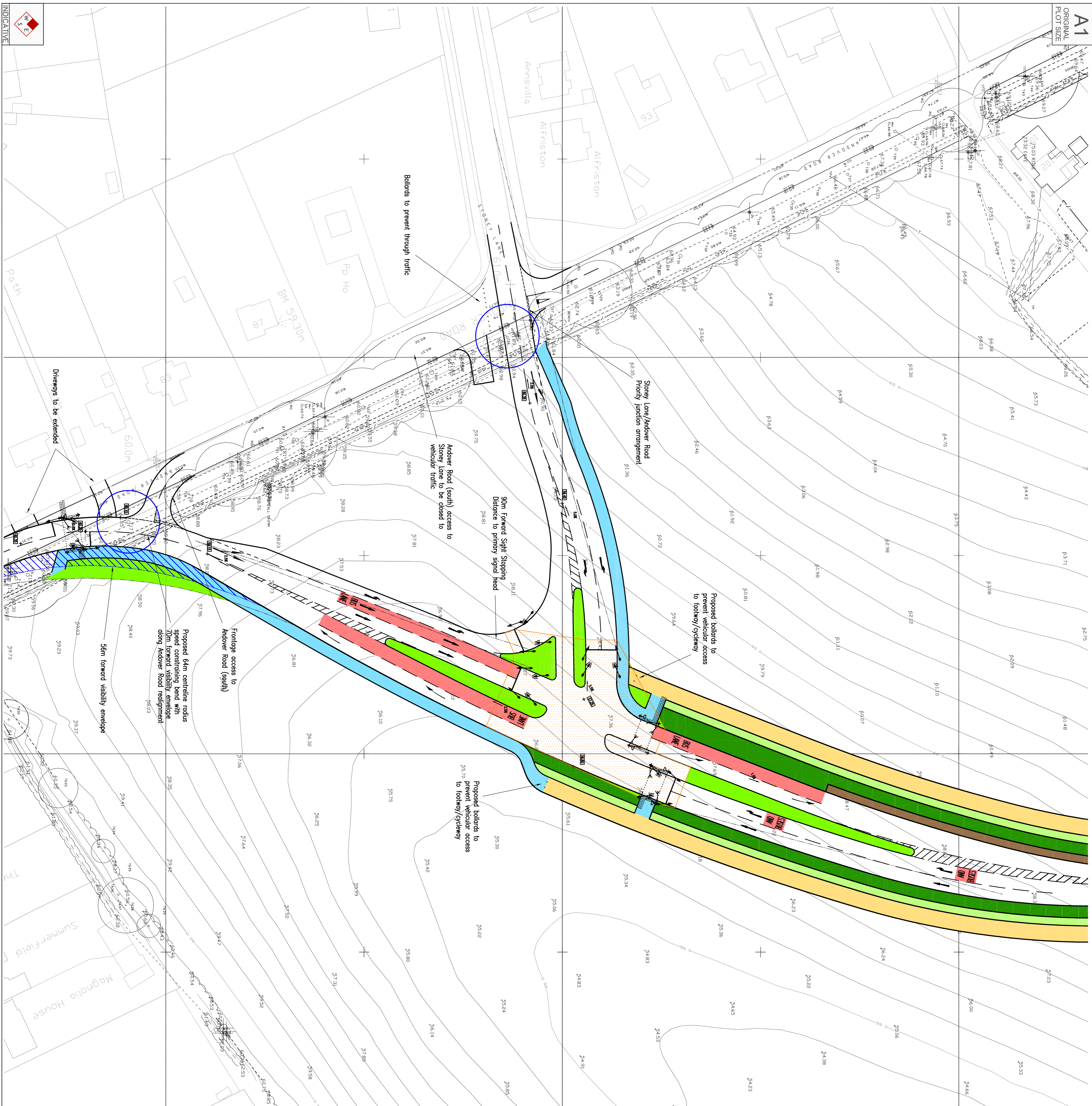


A1
ORIGINAL
PLOT SIZE



NOTES:
1. TOUCAN CROSSING FACILITIES PROVIDED TO LINK WITH PEDESTRIAN AND CYCLE ROUTES THROUGH THE SITE.

- KEY**
- Shared surface
 - Shared footway/cycleway
 - Parking
 - Tree planting/landscaping
 - Soft landscaping to be a maximum height of 0.9m above carriageway level, any tree splits a minimum of 2m above carriageway level. Street tree species to be agreed with the Highway Authority.
 - Service strip
 - Junction intervisibility zone
 - Existing trees to be removed

JOB NO:	07/10-04	DRAWING NO:	SK32	REVISION:	
SCALE:	DATE:	DRAWN:	CHECKED:	APPROVED:	
1:500	23.12.10	PSW	MFF	DGT	

STATUS:
INFORMATION

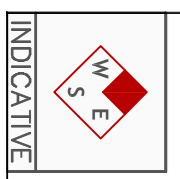
TITLE:
Proposed New Andover Road/
Stoney Lane Junction - 64m
Radius Southern Tie-In Option

PROJECT:
BARTON FARM,
WINCHESTER

CLIENT:
CALA HOMES (SOUTH) LIMITED

21 Berkeley Square
Bristol
Client
Bristol
0117325400
www.fpa.co.uk

fpa
Transport Planning Associates



INDICATIVE