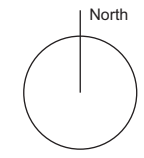





Reproduced from the Ordnance Survey maps with the permission of the Controller of Her Majesty's Stationery Office  
 © Crown Copyright  
 WSP Environmental Ltd  
 Licence No. AL100025634



Key

-  Site Boundary
-  Viewpoint and Direction
-  Monitoring Location

Not to Scale

### Night Time Viewpoint and Monitoring Locations

Figure 13.1

