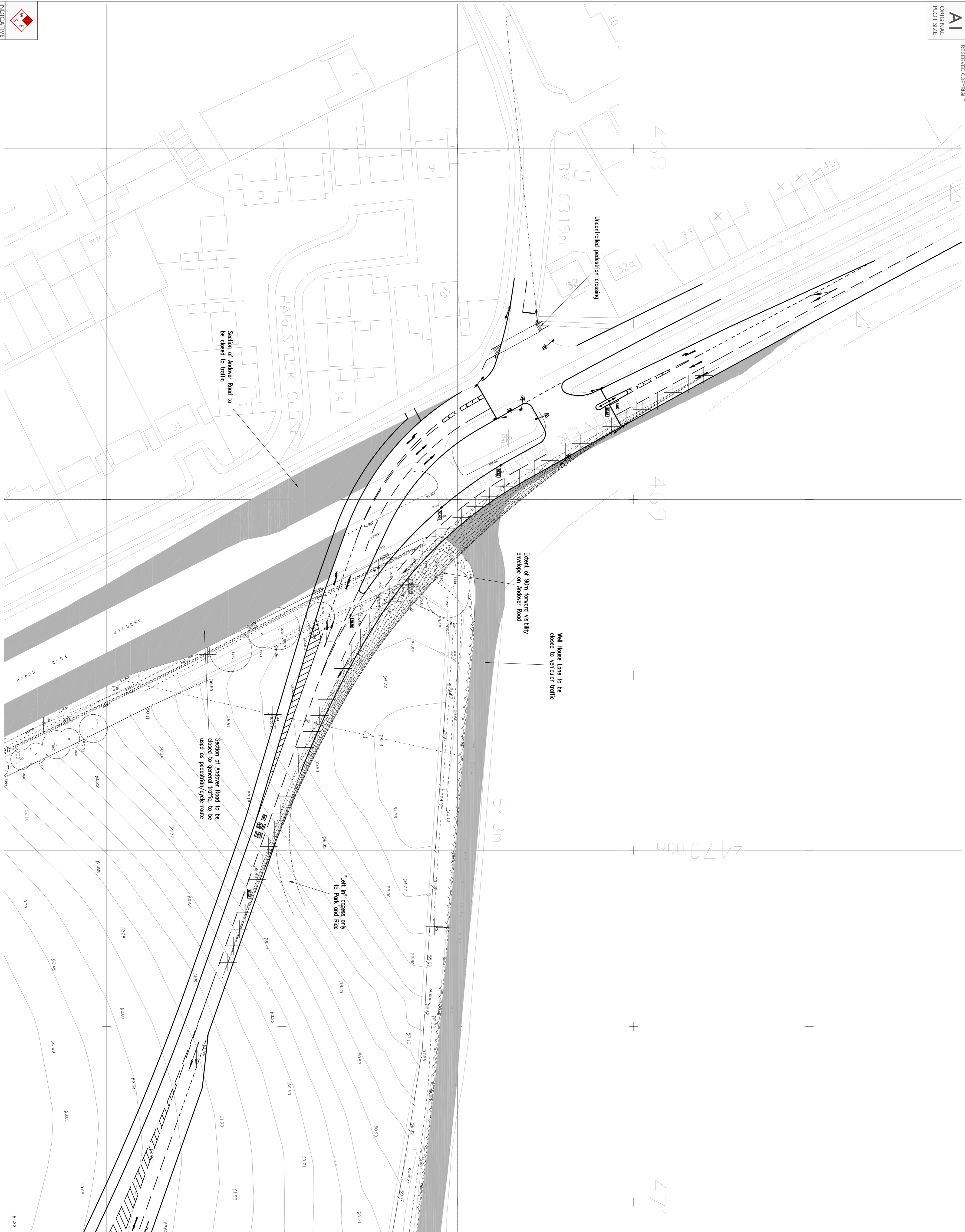


**NOTES:**  
1. HIGHWAY ALIGNMENT HAS BEEN DESIGNED TO ORDNANCE SURVEY BASE. DUE TO DISCREPANCIES IN 2004 TOPOGRAPHICAL SURVEY IN THE VICINITY OF HARESTOCK ROAD / ANDOVER ROAD / WELL HOUSE LANE JUNCTIONS.


Reproduced from Cadman Group Surveying Data with the permission of The Controller of Her Majesty's Stationery Office. Copyright reserved to AL1003032021  
Based on Ground Surveys Limited Topographical Survey Drawings No. 190424300, dated March 2004.



Rev	Date	Drawn	Checked
D	17/11/09	PSW	NHF
C	05/11/09	PSW	NHF
B	21/10/09	PSW	NHF
A	18/03/09	PSW	NHF

21 Berkeley Square  
Clifton  
Bristol  
BS8 1HP

**PINNACLE** 0117 925 9400  
*Transportation* bristol@pnl.co.uk



CLIENT:  
**CALA HOMES  
(SOUTH) LIMITED**


PROJECT:  
**BARTON FARM,  
WINCHESTER**

TITLE:  
**Proposed Andover Road/  
Harestock Road Junction**

STATUS:  
**INFORMATION**

SCALE:	DATE:	DRAWN:	CHECKED:
1:500	09.04.09	PSW	MFF

JOB NO.:	DRAWING NO.:	REVISION:
0710-64	Figure 4.2	D



INDICATIVE