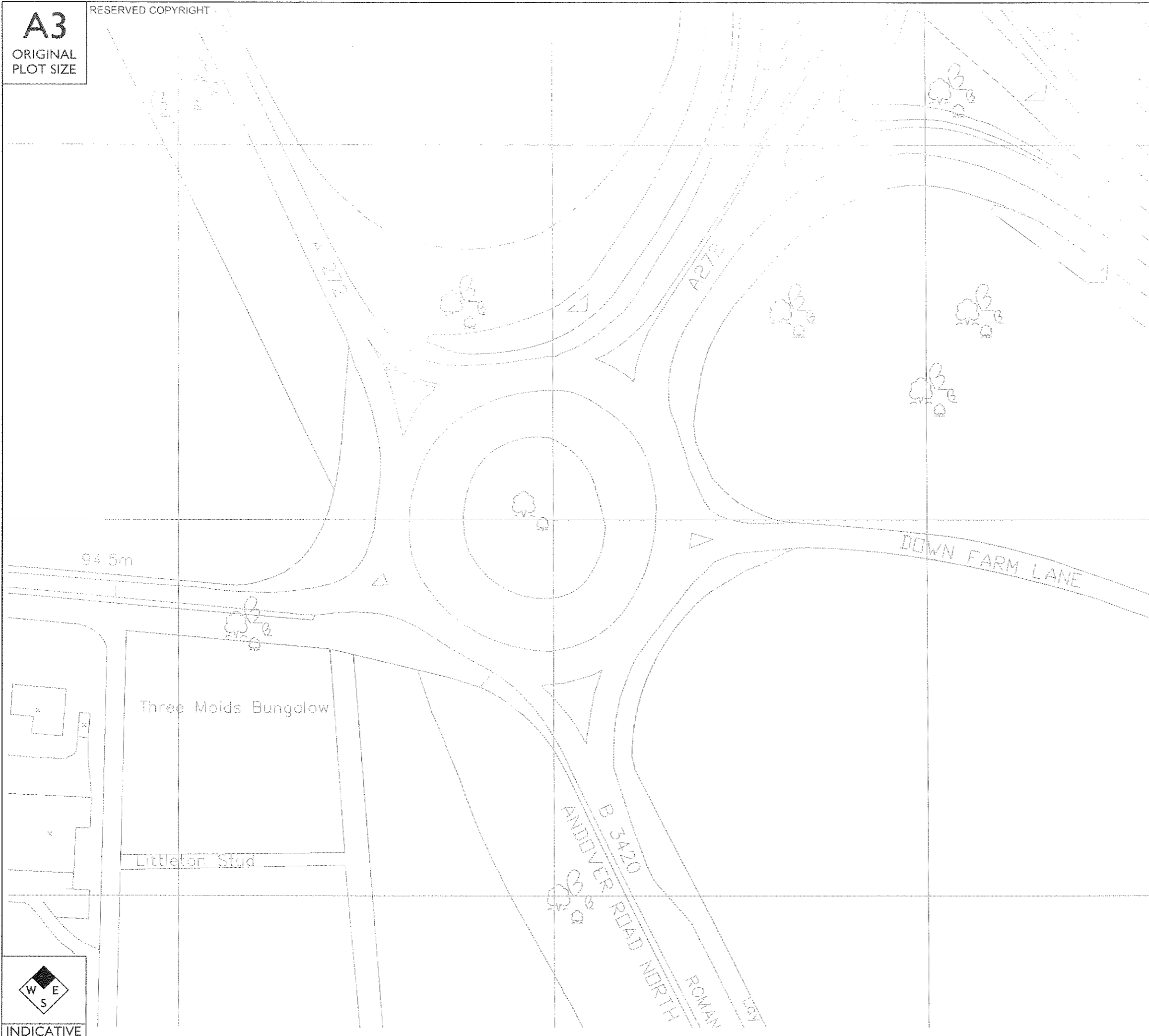


A3

ORIGINAL  
PLOT SIZE

RESERVED COPYRIGHT



NOTES:

Reproduced from Ordnance Survey Superplan Data with the permission of The Controller of Her Majesty's Stationery Office. Crown Copyright - Licence No. AL100034021  
Based on [Survey Company's Name] Topographical Survey Drawing No:

Rev	Date	Details	Drawn by	Checked by

21 Berkeley Square  
Clifton  
Bristol  
BS8 1HP

**PINNACLE** 0117 925 9400  
Transportation bristol@ptl.co.uk



CLIENT: **CALA HOMES (SOUTH) LIMITED**

PROJECT: **BARTON FARM,  
WINCHESTER**

TITLE: **Existing Three Maids  
Roundabout**

STATUS: **INFORMATION**

SCALE: <b>1:1000</b>	DATE: <b>05.03.09</b>	DRAWN: <b>PSW</b>	CHECKED: <b>MFF</b>
-------------------------	--------------------------	----------------------	------------------------

JOB NO: <b>0710-64</b>	DRAWING NO: <b>Figure 6.1</b>	REVISION:
---------------------------	----------------------------------	-----------



INDICATIVE

A3

RESERVED COPYRIGHT

ORIGINAL PLOT SIZE



NOTES:

Reproduced from Ordnance Survey Superplan Data with the permission of The Controller of Her Majesty's Stationery Office. Crown Copyright - Licence No. AL100034021  
 Based on [Survey Company's Name] Topographical Survey Drawing No:

Rev	Date	Details	Drawn by	Checked by

21 Berkeley Square  
 Clifton  
 Bristol  
 BSB IHP

**PINNACLE** 0117 925 9400  
*Transportation* bristol@ptl.co.uk



CLIENT: **CALA HOMES (SOUTH) LIMITED**

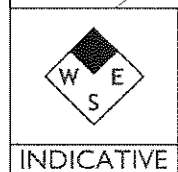
PROJECT: **BARTON FARM, WINCHESTER**

TITLE: **Existing Andover Road North/Well House lane/ Harestock Road Junction**

STATUS: **INFORMATION**

SCALE: 1:1000	DATE: 05.03.09	DRAWN: PSW	CHECKED: MFF
---------------	----------------	------------	--------------

JOB NO: 0710-64	DRAWING NO: Figure 6.2	REVISION:
-----------------	------------------------	-----------



A3

RESERVED COPYRIGHT

ORIGINAL PLOT SIZE



NOTES:

Reproduced from Ordnance Survey Superplan Data with the permission of The Controller of Her Majesty's Stationery Office. Crown Copyright - Licence No. AL10034021  
 Based on [Survey Company's Name] Topographical Survey Drawing No:

Rev	Date	Details	Drawn by	Checked by

21 Berkeley Square  
 Clifton  
 Bristol  
 BS8 1HP

**PINNACLE** 0117 925 9400  
*Transportation* bristol@ptl.co.uk



CLIENT: **CALA HOMES (SOUTH) LIMITED**


PROJECT: **BARTON FARM, WINCHESTER**

TITLE: **Existing Andover Road/ Stoney Lane Junction**

STATUS: **INFORMATION**

SCALE: 1:1000	DATE: 05.03.09	DRAWN: PSW	CHECKED: MFF
---------------	----------------	------------	--------------

JOB NO: 0710-64	DRAWING NO: Figure 6.3	REVISION:
-----------------	------------------------	-----------



A3

RESERVED COPYRIGHT

ORIGINAL PLOT SIZE

ANDOVER ROAD

BEREWEEKE ROAD

73.5m

71.87m BM

El Sub Sta



INDICATIVE

NOTES:

Reproduced from Ordnance Survey Superplan Data with the permission of The Controller of Her Majesty's Stationery Office. Crown Copyright - Licence No. AL10034021  
 Based on [Survey Company's Name] Topographical Survey Drawing No:

Rev	Date	Details	Drawn by	Checked by

21 Berkeley Square  
 Clifton  
 Bristol  
 BS8 1HP

**PINNACLE** 0117 925 9400  
*Transportation* bristol@ptl.co.uk



CLIENT: **CALA HOMES (SOUTH) LIMITED**

PROJECT:  
**BARTON FARM,  
 WINCHESTER**

TITLE:  
**Existing Andover Road/  
 Berewecke Road Junction**

STATUS:  
**INFORMATION**

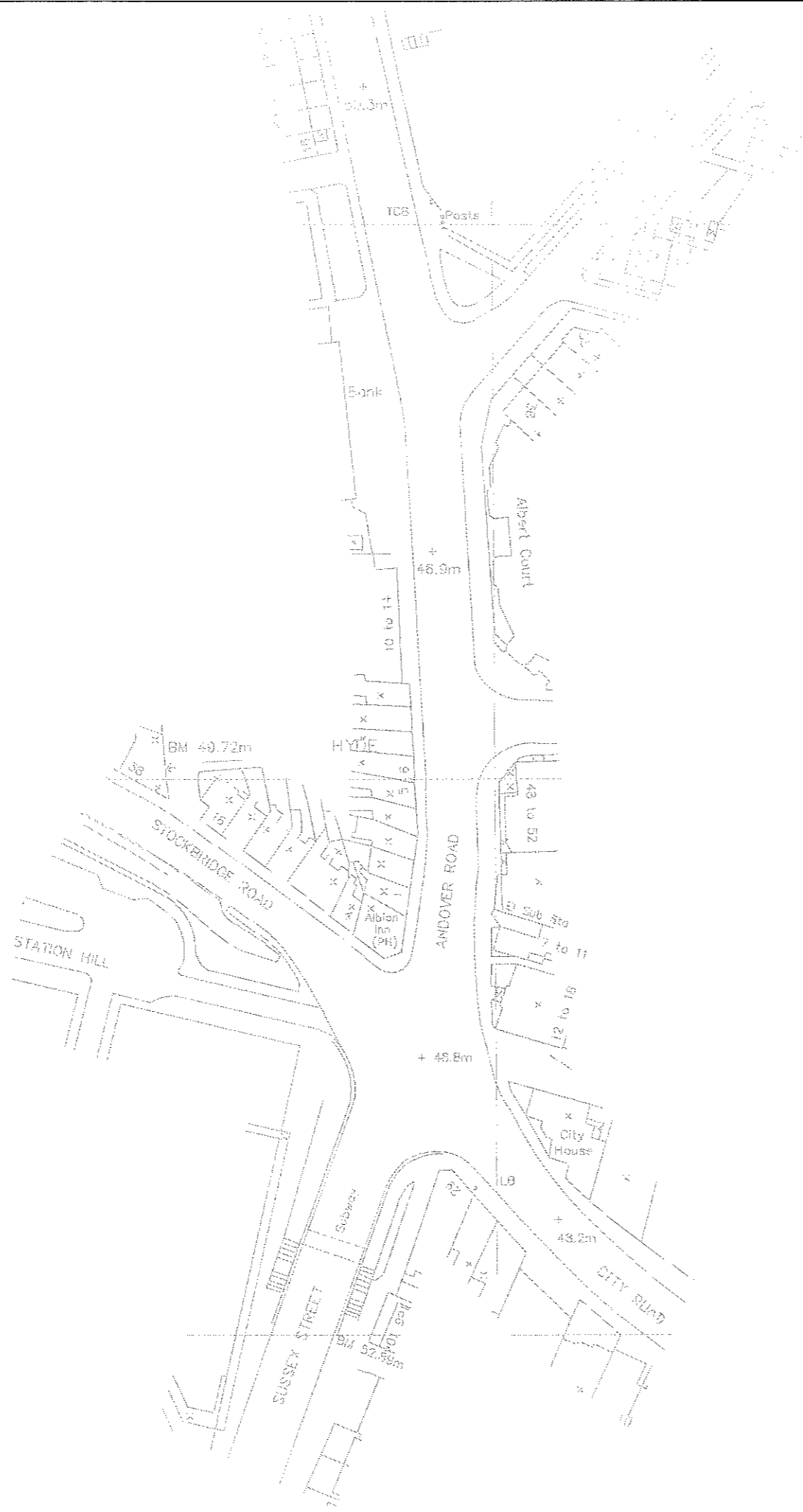
SCALE: 1:1000	DATE: 05.03.09	DRAWN: PSW	CHECKED: MFF
------------------	-------------------	---------------	-----------------

JOB NO: 0710-64	DRAWING NO: Figure 6.4	REVISION:
--------------------	---------------------------	-----------

A3

RESERVED COPYRIGHT

ORIGINAL PLOT SIZE



NOTES:

Reproduced from Ordnance Survey Superplan Data with the permission of The Controller of Her Majesty's Stationery Office. Crown Copyright - Licence No. AL100034021

Based on [Survey Company's Name] Topographical Survey Drawing No:

Rev	Date	Details	Drawn by	Checked by

21 Berkeley Square  
Clifton  
Bristol  
BS8 1HP



**PINNACLE** 0117 925 9400  
Transportation bristol@ptl.co.uk

CLIENT: **CALA HOMES (SOUTH) LIMITED**

PROJECT: **BARTON FARM, WINCHESTER**

TITLE: **Existing Andover Road/ Sussex Street/Stockbridge Road/City Road Junction**

STATUS: **INFORMATION**

SCALE: 1:1000	DATE: 05.03.09	DRAWN: PSW	CHECKED: MFF
---------------	----------------	------------	--------------

JOB NO: 0710-64	DRAWING NO: Figure 6.5	REVISION:
-----------------	------------------------	-----------



INDICATIVE